












# FESTIVAL MAP JULY 1 | 10AM-5PM



### MAP LEGEND:

- |  |   |   |
|--|---|---|
|  WASHROOMS            |  PARADE ROUTE        |  FIRST AID     |
|  ACCESSIBLE WASHROOMS |  ADULT BEVERAGE AREA |  INFO TENT     |
|  PUBLIC PARKING       |  SEATING AREA        |  WATER STATION |
|  ACCESSIBLE PARKING   |  FOOD TRUCKS         |  BIKE STORAGE  |